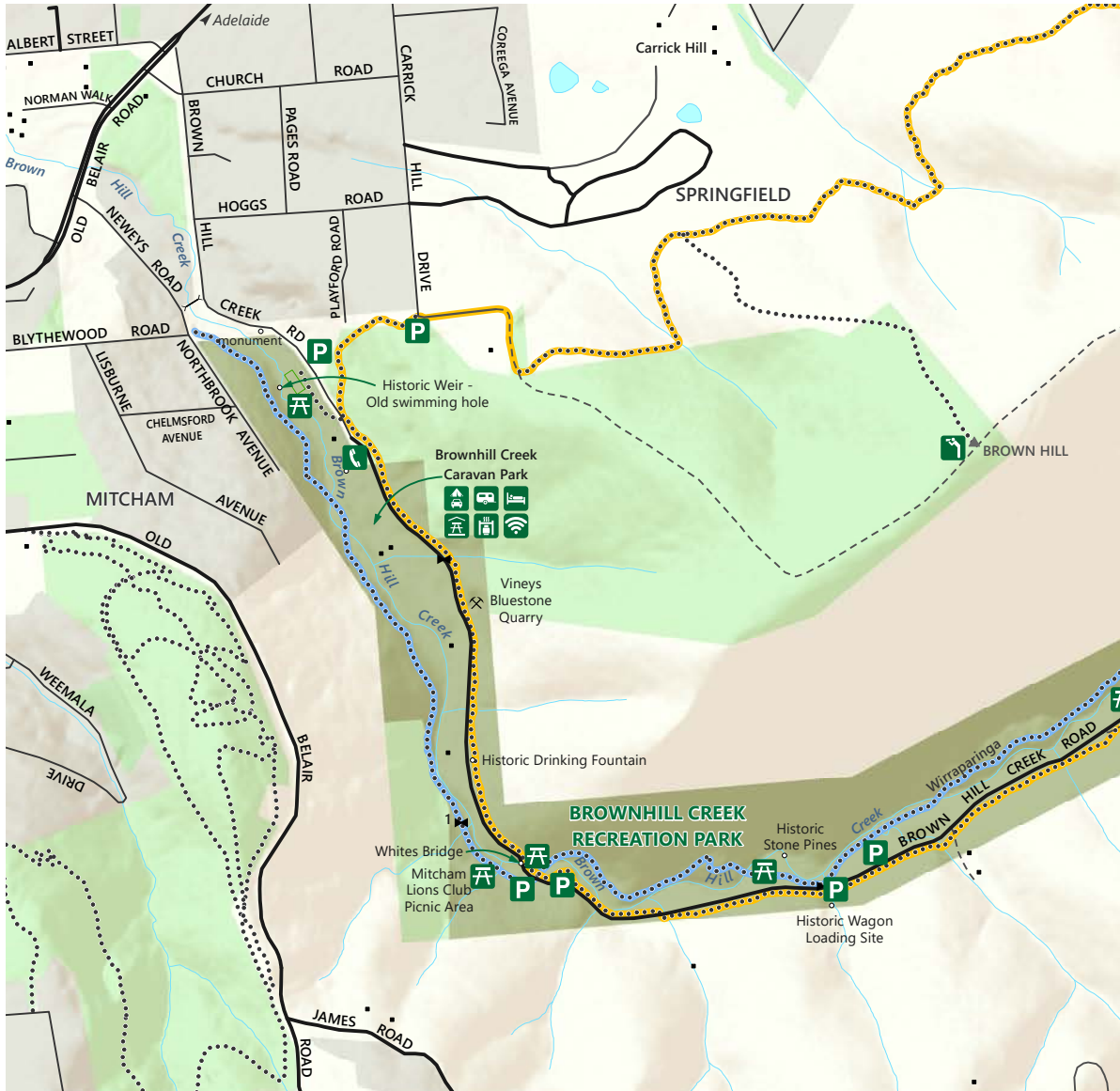
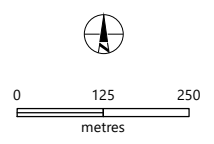
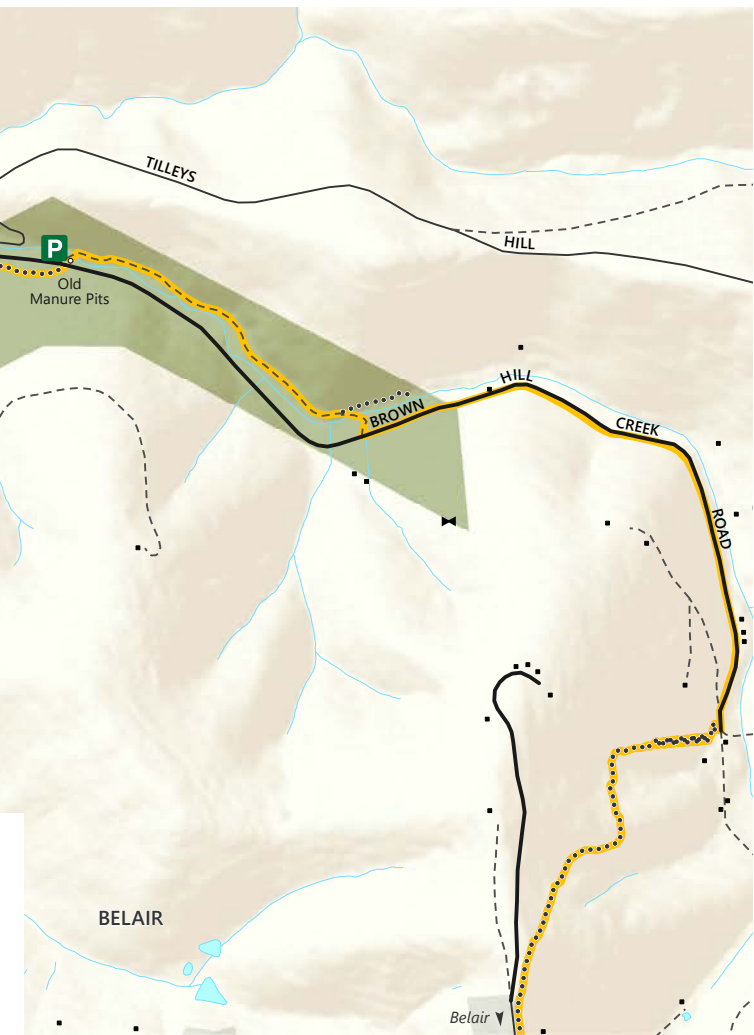


Brownhill Creek Recreation Park



- | | | | |
|---------------|--------------------|------------------------|---------------------------------|
| Sealed road | Walking trail | Building; Tennis court | Brownhill Creek Recreation Park |
| Unsealed road | Watercourse | Gate and gate number | Local reserve |
| Track | Pedestrian bridge | Former quarry site | Built up area |
| | Wirraparinga Trail | Yurrebilla Trail | Waterbody |
-
- | | | | | |
|---------------|---------------|---------|-------------|-----------|
| Accommodation | Camping | Lookout | Picnic area | Telephone |
| Barbecue | Caravan sites | Parking | Shelter | WiFi |



DEW does not guarantee that this map is error free. Use of the map is at the user's sole risk and the information contained on the map may be subject to change without notice. Cartography by DEW, Mapland - 2020

Visit parks.sa.gov.au
 Get the Avenza PDF Maps app to use park maps on your phone.
 For more information, contact:
 Department for Environment and Water
 E: parks@sa.gov.au
 P: 08 8207 7700