

# Cape Gantheaume Conservation Park and Wilderness Protection Area



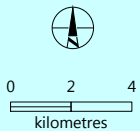
Government of South Australia



National Parks South Australia

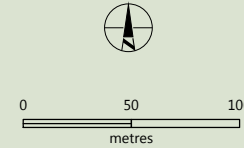
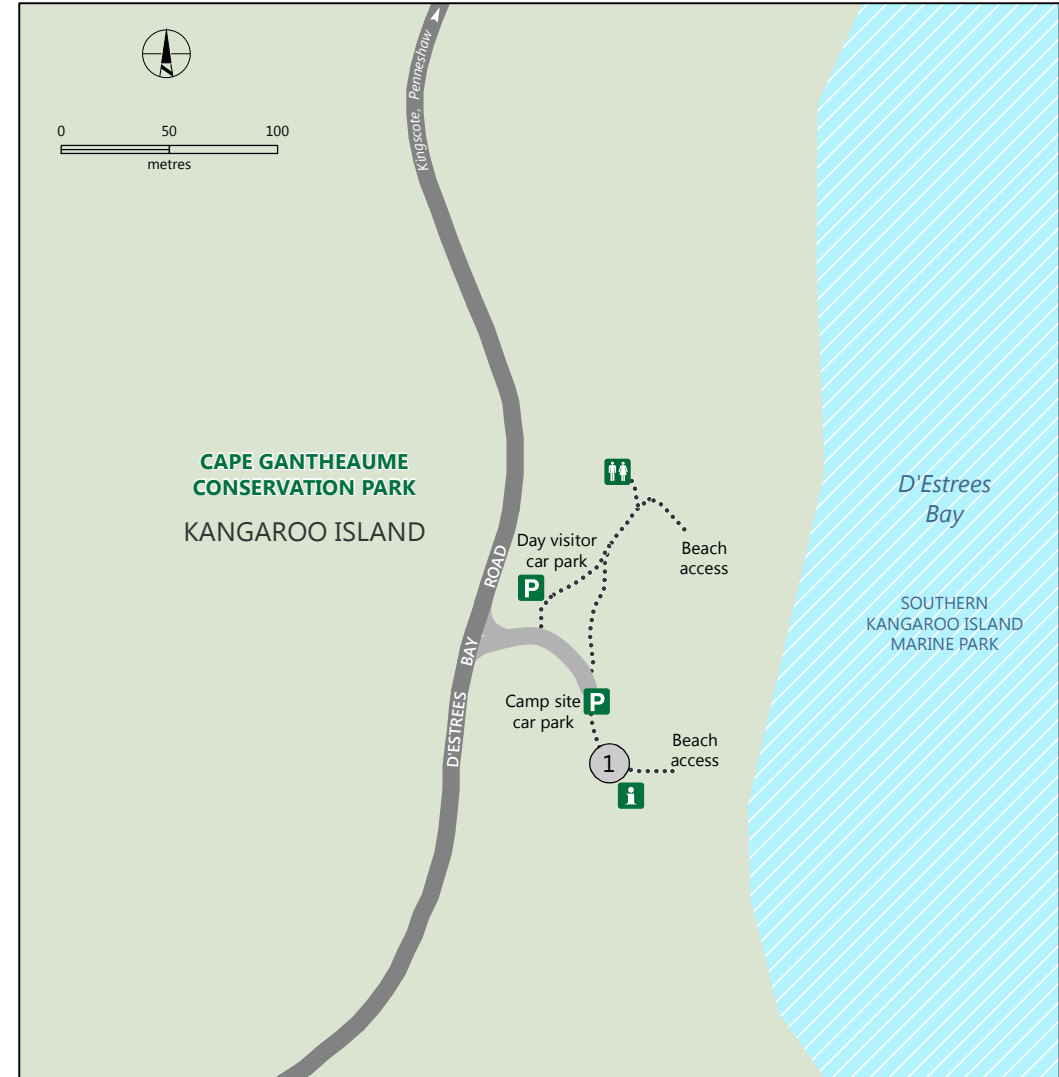


- Campground
- Information
- Toilets
- Parking
- Walk
- Hike



- Sealed road
- Unsealed road
- Track
- Walking trail
- Camp site number
- Cape Gantheaume Conservation Park
- Marine park
- Marine park - Sanctuary zone

## Wreckers Beach campground



[parks.sa.gov.au](http://parks.sa.gov.au)

DEWNR does not guarantee that this map is error free. Use of the map is at the user's sole risk and the information contained on the map may be subject to change without notice.  
Cartography by DEWNR, Mapland - 2016

Use this map on your mobile: search Avenza PDF Maps

**For more information contact:**  
Natural Resources Centre Kingscote  
T: 08 8553 4444  
[www.naturalresources.sa.gov.au/kangarooisland](http://www.naturalresources.sa.gov.au/kangarooisland)