

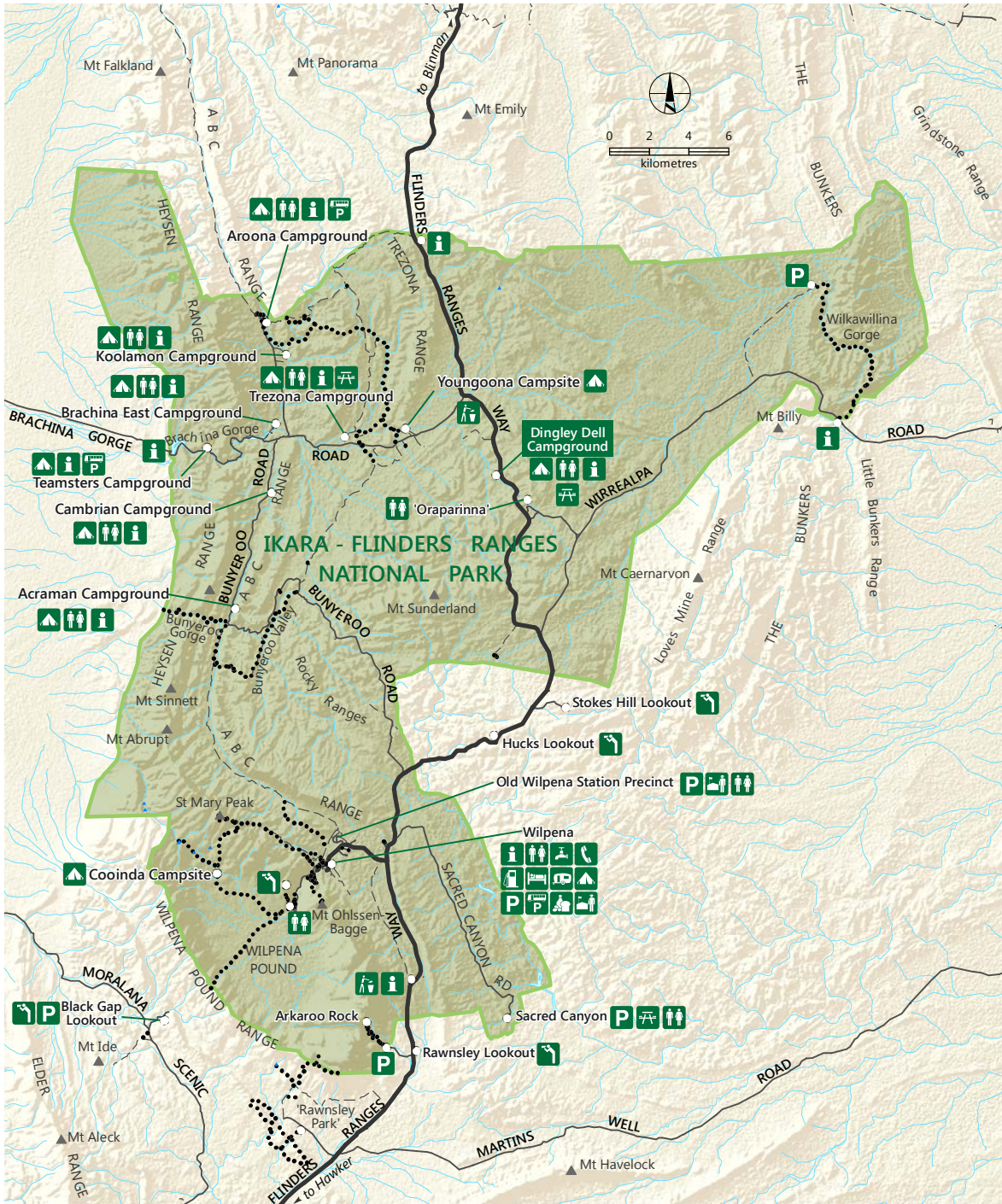
Ikara - Flinders Ranges National Park



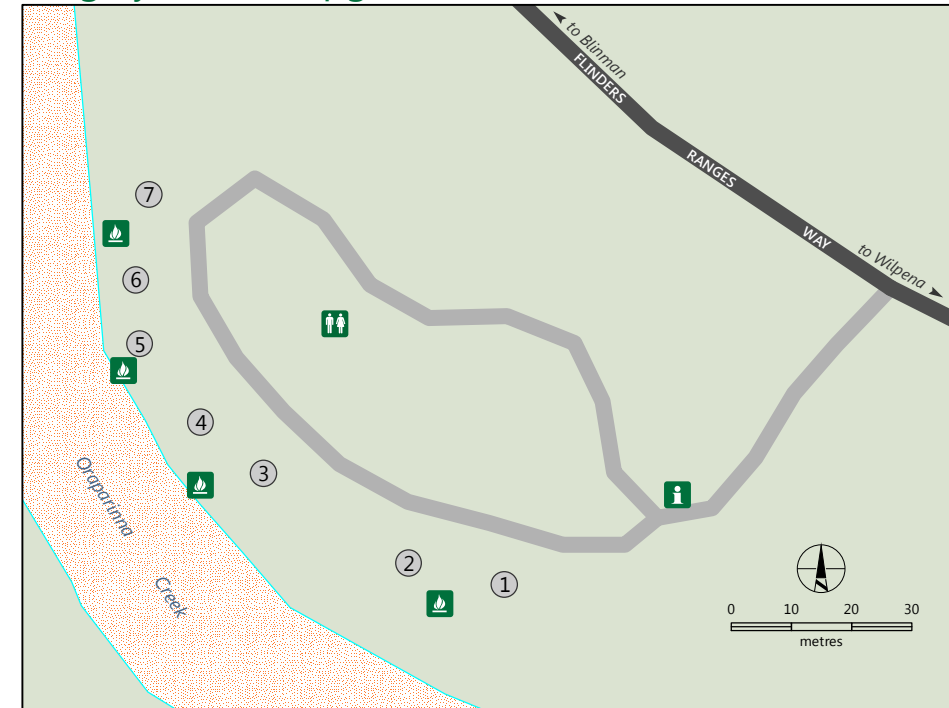
Government of South Australia







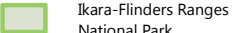


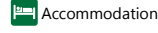
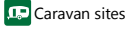
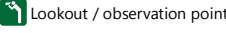
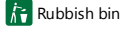
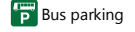
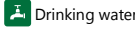
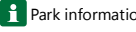
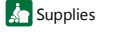
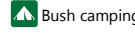



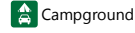

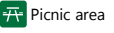

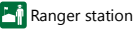

National Parks South Australia



Dingley Dell Campground



-  Watercourse - mainly dry
-  Sealed road
-  Unsealed road
-  Walking trail
-  Track
-  Campsite number
-  Ikara-Flinders Ranges National Park

-  Accommodation
-  Caravan sites
-  Lookout / observation point
-  Rubbish bin
-  Bus parking
-  Drinking water
-  Park information
-  Supplies
-  Bush camping
-  Fire pit
-  Parking
-  Telephone
-  Campground
-  Fuel
-  Picnic area
-  Toilets
-  Ranger station
-  Walking trail



parks.sa.gov.au

DEWNR does not guarantee that this map is error free. Use of the map is at the user's sole risk and the information contained on the map may be subject to change without notice. Cartography by DEWNR, Mapland - 2017

Use this map on your mobile: search Avenza PDF Maps

For more information contact:
 Natural Resources Centre PortAugusta
 T: 08 8648 5300
www.naturalresources.sa.gov.au/ridlands