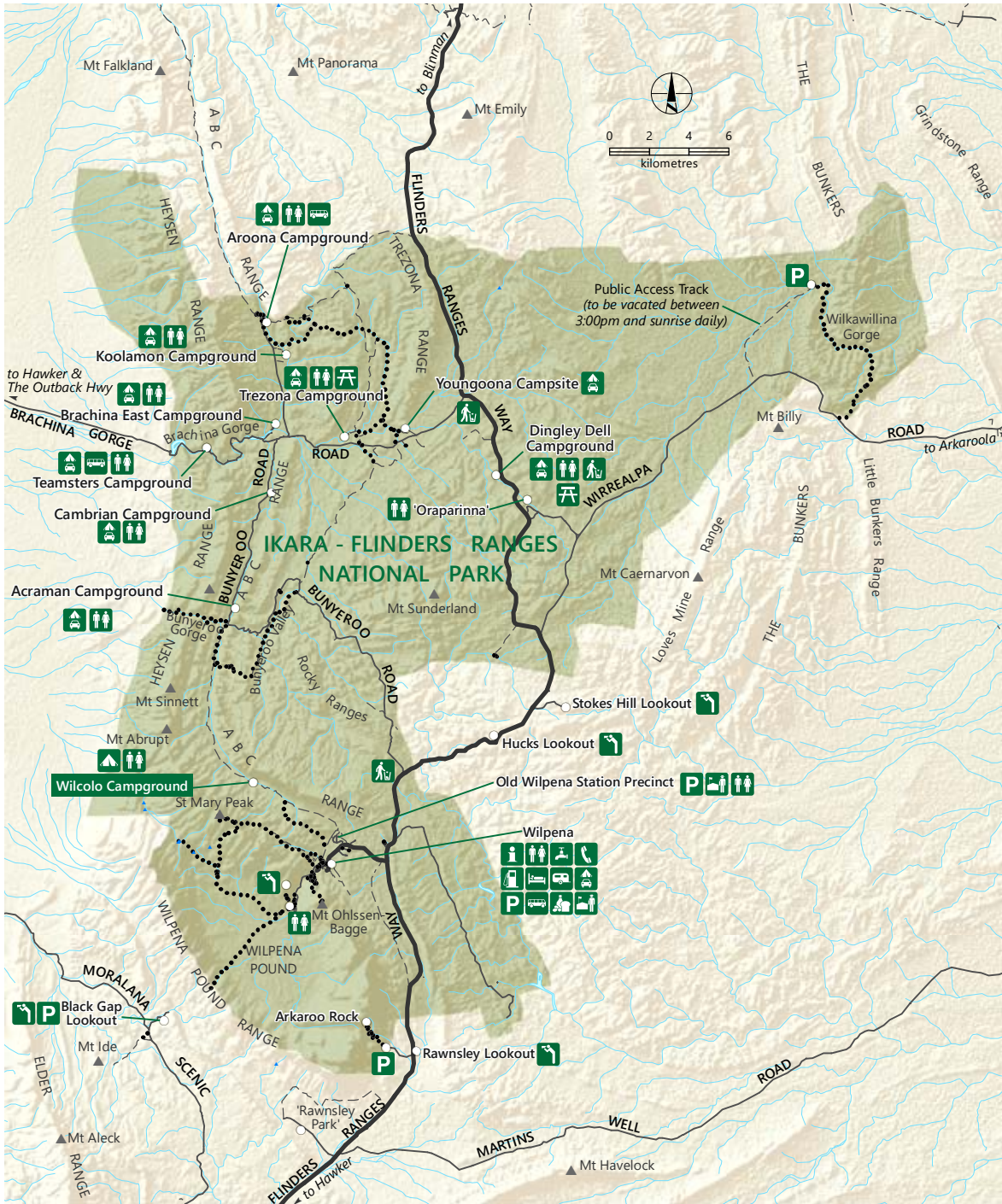



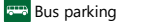
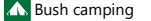
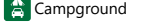
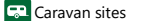

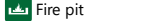



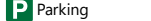
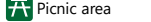
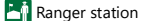


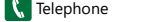

Ikara - Flinders Ranges National Park



Wilcolo Campground



-  Watercourse
-  Unallocated camping area
-  Ikara-Flinders Ranges National Park
-  Sealed road
-  Unsealed road
-  Authorised vehicle access; Track
-  Walking trail

-  Accommodation
-  Bus parking
-  Bush camping
-  Campground
-  Caravan sites
-  Drinking water
-  Fire pit
-  Fuel
-  Lookout / observation point
-  Park information
-  Parking
-  Picnic area
-  Ranger station
-  Rubbish bin
-  Supplies
-  Telephone
-  Toilets



parks.sa.gov.au

DEW does not guarantee that this map is error free. Use of the map is at the user's sole risk and the information contained on the map may be subject to change without notice. Cartography by DEW, Mapland - 2020

Use this map on your mobile: search Avenza PDF Maps

For more information contact:
 Department for Environment and Water
 Phone: (+61 8) 8207 7700
 Email: parks@sa.gov.au
www.environment.sa.gov.au/parks