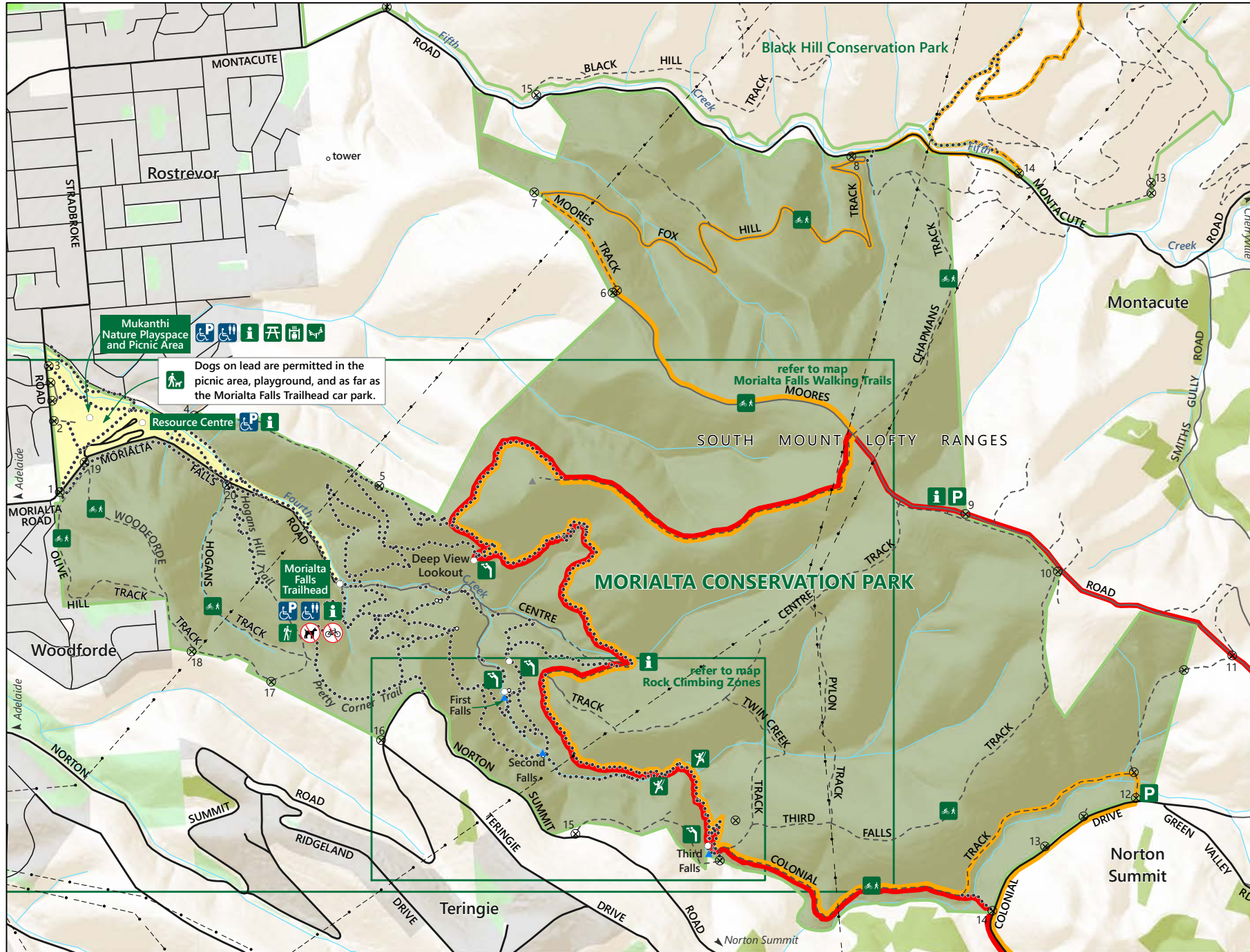


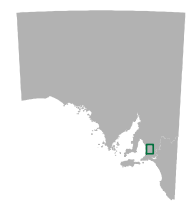
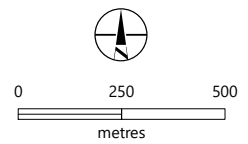
Morialta Conservation Park

Shared Use Trails



- Sealed road
- Unsealed road
- Vehicular track; Gate & number
- Walking trail
- Heysen Trail
- Yurrebilla Trail
- Power transmission line
- Peak
- Waterfall
- Morialta Conservation Park
- Recreation Zone - dogs permitted on lead
- Other DEW park
- Built-up area
- Forest plantation

- Information
- Playground
- Lookout
- Picnic Table
- Shared use trail
- Rock Climbing
- Bushwalking
- Accessible parking
- Accessible toilets
- Barbecue facility



DEW does not guarantee that this map is error free. Use of the map is at the user's sole risk and the information contained on the map may be subject to change without notice. Cartography by DEW, Mapland - 2021

Visit parks.sa.gov.au
 Get the Avenza Maps app to use park maps on your phone.
 For more information contact:
 Department for Environment and Water
 E: parks@sa.gov.au
 P: 08 8207 7700