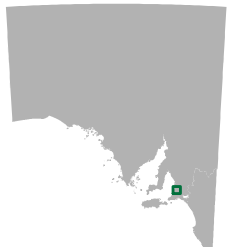
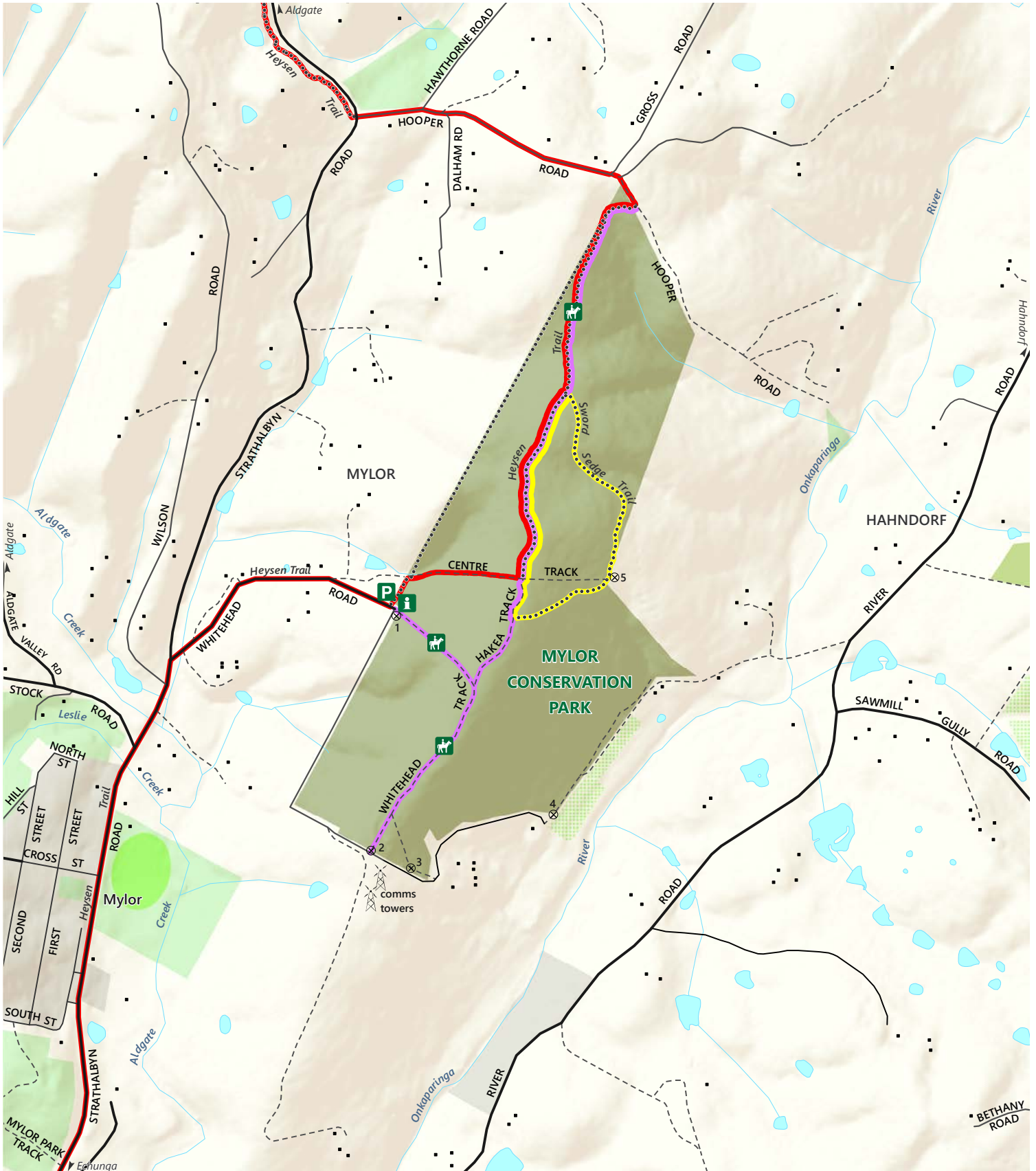















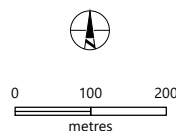


Mylor Conservation Park



- | | |
|---|--|
|  Heysen Trail |  Information; Parking |
|  Sword Sedge Trail |  Building |
|  Shared Use Trail - horses permitted |  Gate and gate number |
|  Sealed road |  Plantation; Orchard/vineyard |
|  Unsealed road |  Built up area; Recreation area |
|  Track |  Mylor Conservation Park; Local reserve |
|  Walking trail |  Waterbody |
|  Watercourse | |



Visit parks.sa.gov.au
 Get the Avenza Maps app to use park maps on your phone.
 For more information, contact:
 Department for Environment and Water
 E: parks@sa.gov.au
 P: 08 8207 7700

DEW does not guarantee that this map is error free. Use of the map is at the user's sole risk and the information contained on the map may be subject to change without notice.
 Cartography by DEW, Mapland - 2021