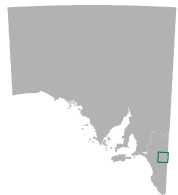
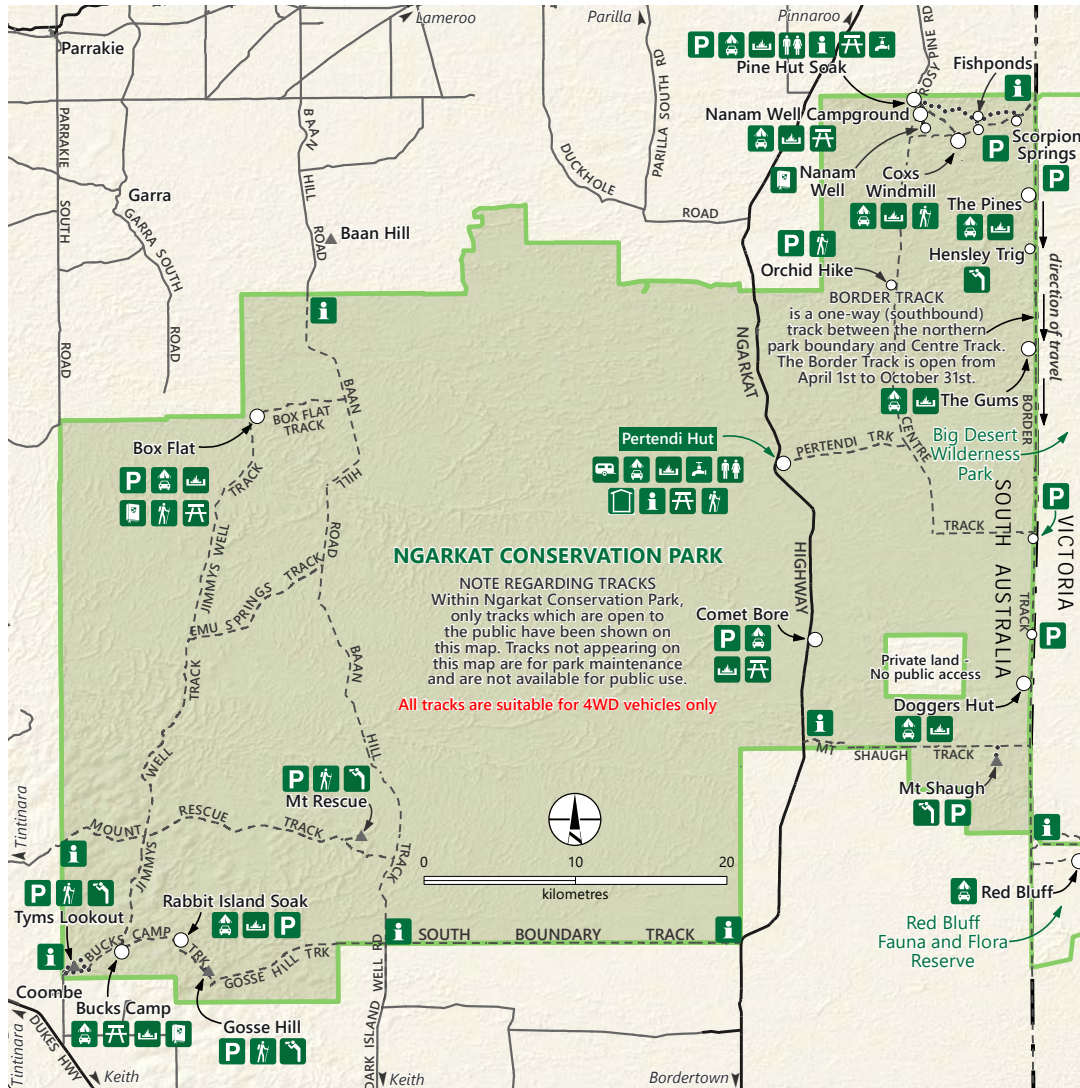
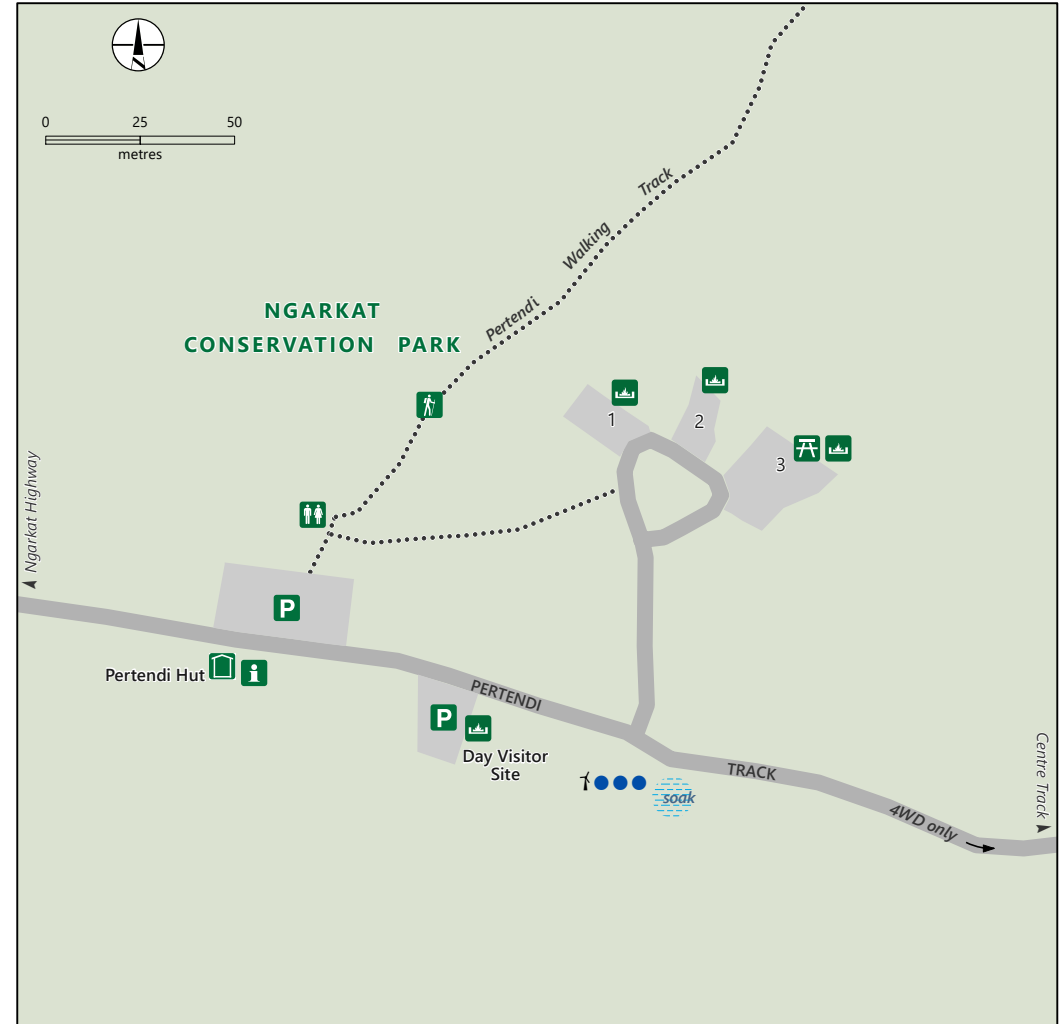


Ngarkat Conservation Park



- | | | | | | | | |
|--|---------------|--|----------------------------|--|----------------------------|--|---------------|
| | Sealed road | | Ngarkat Conservation Park | | Campground | | Historic site |
| | Unsealed road | | Park boundary | | Suitable for caravans | | Lookout |
| | Vehicle track | | Numbered campsite | | Toilets | | Bushwalk |
| | Railway | | Land subject to inundation | | Picnic table | | Parking |
| | Walking trail | | Tank; Windpump | | Campfires permitted | | Information |
| | State border | | | | Water (may not be potable) | | Hut |

Pertendi Hut Campground



Note:
Limited phone cover.
Obtain permits before you go.

DEW does not guarantee that this map is error free. Use of the map is at the user's sole risk and the information contained on the map may be subject to change without notice.
Cartography by DEW, Mapland - 2019

Book online at parks.sa.gov.au
Get the Avenza PDF Maps app to use park maps on your phone.

For more information, contact:
Department for Environment and Water
E: parks@sa.gov.au
P: 08 8207 7700