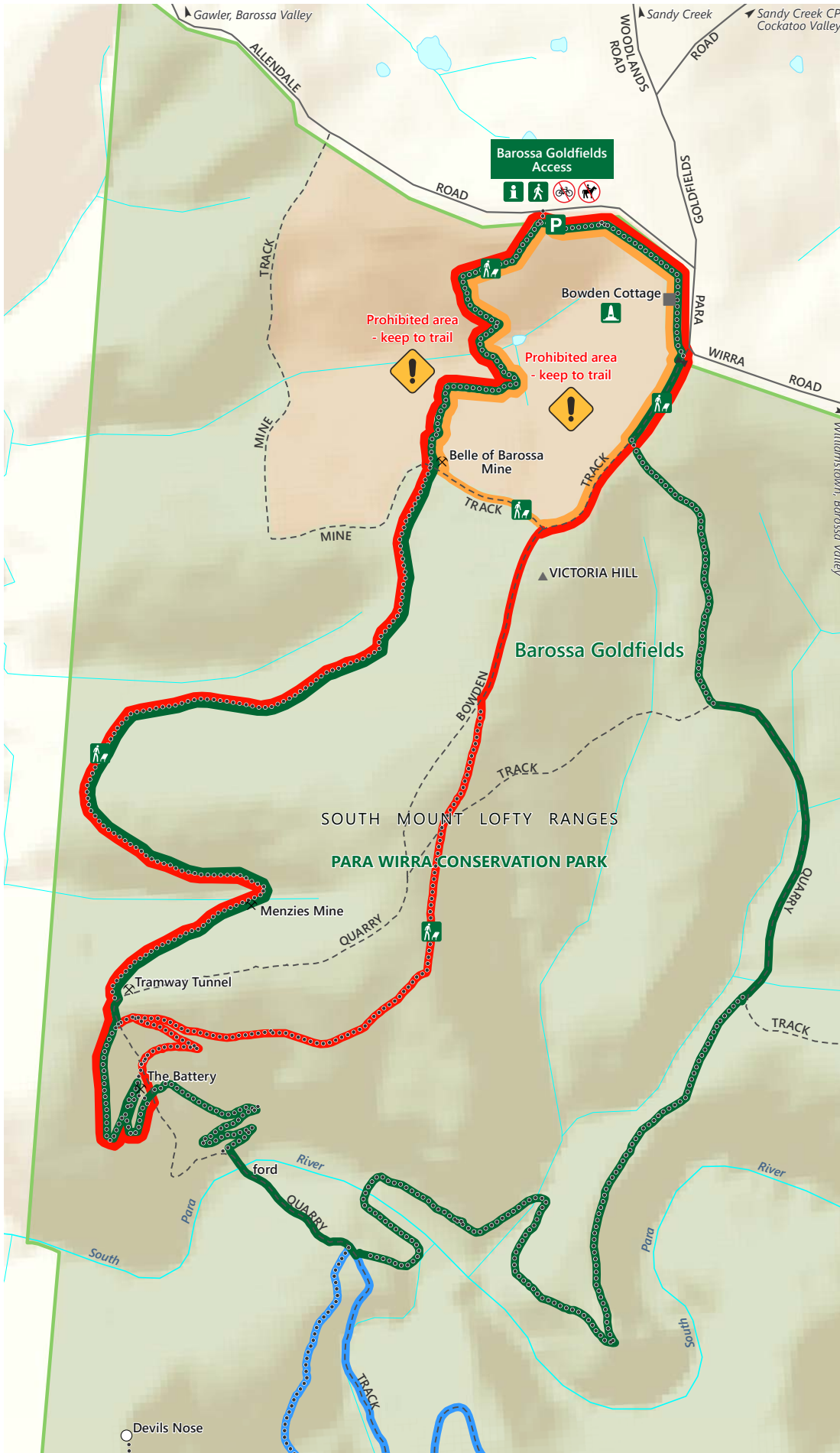


# Para Wirra Conservation Park

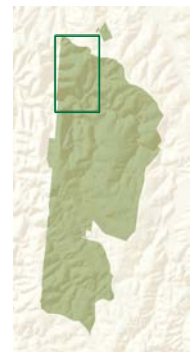
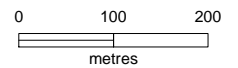
## Barossa Goldfields



Government of South Australia



- Unsealed road
- Track
- Walking trail
- Reserve boundary
- Para Wirra Conservation Park
- Prohibited area
- Permanent water
- Building; Gate
- Mine; Hilltop
- Information; Parking
- Walking trails; Interpretive trail
- Historic site
- No bikes; No horses
- Use caution
- Lady Pearce Circuit Hike
- Phoenix Circuit Hike
- Victoria Hill Circuit Hike
- South Para Grand Hike



DEWNR does not guarantee that this map is error free. Use of the map is at the user's sole risk and the information contained on the map may be subject to change without notice. Cartography by DEWNR, Mapland - 2020

Visit [parks.sa.gov.au](http://parks.sa.gov.au)  
 Get the Avenza PDF Maps app to use park maps on your phone.  
 For more information, contact:  
 Department for Environment and Water  
 E: [parks@sa.gov.au](mailto:parks@sa.gov.au)  
 P: 08 8207 7700